

JOANT November 30 Google Rally

Starting Point is Park Place Jaguar one of our club sponsors. Teams start leaving at 10:00



We make a quick stop at Texas Motor Speedway where we may have future events



Then we head over to Eagles Canyon Raceway for some Parade Laps at Noon



After the laps we will head over to Sweetie Pie's Ribeye restaurant in Decatur for lunch and award ceremony.

Jaguar Owners Association North Texas November 30 Road Rally

The goal of this rally is to allow club members and guests to exercise their Jaguars on mostly open scenic roads. The routes have been determined utilizing Google Maps and the target times for the rally are based on the Google time estimates. There will be Certificates for the entrants that match the Google times. There will also be presentations for the shortest overall time, longest overall time, and "Must have gotten lost" time. Remember, this is not a Cannon Ball Run, but do feel free to exercise your Jags within the laws of the land.

Driver _____ Navigator _____

Starting Point – Park Place Jaguar Start Time _____

Directions: Exit Park Place Jaguar and stay on the frontage road to Texan Trail. Turn left on Texan Trail and cross 114 to get to 114 north entrance. Follow 114 (not 121) to the Texas Motor Speedway entrance. Find the Speedway Club parking lot and record the time you go through the circle. Arrival Time _____

Leave the Speedway Club parking lot and get on 114 north. Exit on FM 156 north. Follow FM 156 through Justin, through Ponder, and over 380, to Krum. At the intersection of 156 and 1173 (the stop sign in Krum) record the time. Arrival Time _____

In Krum, turn left on 1173 (west McCart St) and follow 1173 to 455 (Chapman Road). Follow 455 through Slidell and on to junction of 51. Turn left on 51 and follow it to the entrance to Eagles Canyon Raceway on Right. Record the time when you pass the main gate at raceway. Arrival Time _____

According to Google, the total travel time for this rally should be 65 minutes.

Actual Travel Time _____

When all participants arrive at Eagles Canyon Raceway, the group will follow a lead car for parade laps (normal highway speeds) around the upgraded race track.

Following the laps, we will go to Sweetie Pie's Ribeyes restaurant in Decatur for lunch and awards.

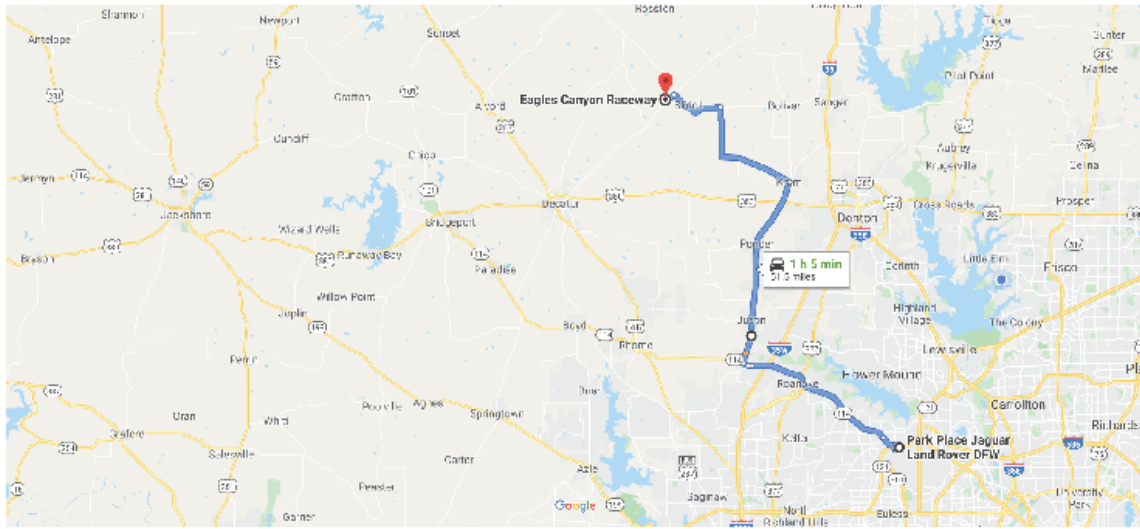
10/26/2019

Park Place Jaguar Land Rover DFW to Eagles Canyon Raceway - Google Maps

Google Maps

Park Place Jaguar Land Rover DFW to Eagles Canyon Raceway
JOINT November 30 Google Rally

Drive 51.5 miles, 1 h 5 min




Via TX-114 W and FM156 N 1 h 1 min without traffic 51.5 miles 1 h 5 min

Explore Eagles Canyon Raceway



<https://www.google.com/maps/dir/Park+Place+Jaguar+Land+Rover+DFW,+East+State+Highway+114,+Dallas,+TX/Eagles+Canyon+Raceway,+Farm+to+Market+51,+Decatur,+TX/@33.1541931,-97.56...> 1/1



November 30 Google Rally


Google Safe Driver Award

Total Driving Time 65 Minutes

Average Speed 44 MPH

Driver _____

Navigator _____



November 30 Google Rally

Did You Get Lost Award

Total Driving Time 90 Minutes

Average Speed 33 MPH

Driver _____

Navigator _____



November 30 Google Rally

Here's Your Ticket Award



Total Driving Time 40 Minutes

Average Speed 75 MPH

Driver _____

Navigator _____